


NOTICE OF SUBSTITUTE TRUSTEE'S SALE

DATE: November 16, 2021



DEED OF TRUST:

Date: May 20, 2021
Grantor: Jose G. Vargas
Beneficiary: KNK Farms, LLC, a Texas Limited Liability Company
Substitute Trustee: Cristen R. Weyand
Address: P.O. Box 959 Edinburg, Tx 78540
Recording Information: Recorded under Document Number **101075** of the Official Records Brooks County, Texas
Property: See attached Exhibit "A"

NOTE:

Date: May 20, 2021
Amount: \$91,500.00
Debtor: Jose G. Vargas
Holder: KNK Farms, LLC, a Texas Limited Liability Company


Date of Sale of Property (first Tuesday of month): December 7, 2021

Earliest Time of Sale of Property: 10 AM

Place of Sale of Property (including county): The east side steps of the Brooks County Courthouse, 408 W Travis St, Falfurrias, TX 78355, or, if the preceding area is no longer the designated area, at the area most recently designated by the County Commissioner's Court.


Because of default in performance of the obligations of the deed of trust, Trustee will sell the property by public auction to the highest bidder for cash at the place and date specified to satisfy the debt secured by the deed of trust. The sale will begin at the earliest time stated above of within four hours after that time.

Assert and protect your rights as a member of the armed forces of the United States. If you or your spouse is serving on active military duty, including active military duty as a member of the Texas National Guard or the National Guard of another state, or as a member of a reserve component of the armed forces of the United States, please send a written notice of the active military service to the sender of this notice immediately.

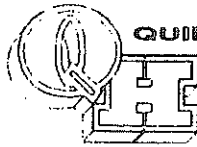

Cristen R. Weyand, Substitute Trustee

THE STATE OF TEXAS
COUNTY OF HIDALGO

This instrument was acknowledged before me on this the **16th day of November 2021**, by **Cristen R. Weyand, Substitute Trustee.**


Notary Public, State of Texas





QUINTANILLA, HEADLEY AND ASSOCIATES, INC.

Consulting Engineers * Land Surveyors

Alfonso Quintanilla, P.E., R.P.L.S. Eulbio Ramirez, P.E.
Engineering Firm Registration No. F-1513
Surveying Firm Registration No. 100411-00
Municipal & County Projects * Subdivisions * Surveys
124 E. Stubbs, Edinburg, Texas 78539
Phone 958381-6480 Fax 958381-0527

METES AND BOUNDS

Exhibit "A"

**LOMA BLANCA RANCHES
TRACT No. 2**

A 12.50 ACRE TRACT OF LAND OUT OF TRACT "H", "LOMA BLANCA" FRANCISCO GUERRA CHAPA GRANT, ABSTRACT 98, BROOKS COUNTY, TEXAS, ACCORDING TO WARRANTY DEED RECORDED IN VOLUME 370, PAGE 557, OFFICIAL RECORDS, BROOKS COUNTY, TEXAS, REFERENCE TO WHICH IS HERE MADE FOR ALL PURPOSES AND BEING MORE PARTICULARLY DESCRIBED BY METES AND BOUNDS AS FOLLOWS.

BEGINNING AT A POINT IN THE CENTERLINE OF A 50.00 FOOT ACCESS EASEMENT FOR THE SOUTHEAST CORNER OF THIS TRACT, SAID ROD BEARS S 89°28'24" W, 411.05 FEET, AND N 00°38'14" W, 541.27 FEET FROM THE SOUTHEAST CORNER OF TRACT "H".

THENCE; N 73°38'43" W, PASSING A 1/2" IRON ROD WITH CAP STAMPED RPLS 4856 SET AT 26.08 FEET FOR THE WEST LINE OF A 50.00 FOOT ACCESS EASEMENT, A TOTAL DISTANCE OF 1,213.44 FEET TO A 1/2" IRON ROD WITH CAP STAMPED RPLS 4856 SET ON THE EAST LINE OF TRACT II-A (A 5.66 ACRE TRACT RECORDED IN VOLUME 293, PAGE 682, DEED RECORDS, BROOKS COUNTY, TEXAS) FOR THE SOUTHWEST CORNER OF THIS TRACT.

THENCE; N 00°31'27" W (DEED RECORD: N 00°31'39" W), ALONG THE EAST LINE OF TRACT II-A, A DISTANCE OF 676.00 FEET TO A 1/2" IRON ROD WITH CAP STAMPED RPLS 4856 SET FOR THE NORTHWEST CORNER OF THIS TRACT.


THENCE; S 56°50'20" E, PASSING A 1/2" IRON ROD WITH CAP STAMPED RPLS 4856 SET AT 1,431.27 FEET FOR THE WEST LINE OF A 50.00 FOOT ACCESS EASEMENT, A TOTAL DISTANCE OF 1,456.48 FEET TO A POINT IN THE CENTERLINE OF SAID 50.00 FOOT ACCESS EASEMENT FOR THE NORTHEAST CORNER OF THIS TRACT.

THENCE; ALONG THE CENTERLINE OF SAID 50.00 FOOT ACCESS EASEMENT, AND ALONG THE ARC OF A CURVE TO THE LEFT (CURVE DATA: DELTA = 26°09'23", RADIUS = 500.00 FEET), A DISTANCE OF 228.26 FEET TO THE POINT OF BEGINNING AND CONTAINING 12.50 ACRES OF LAND MORE OR LESS.

BEARINGS ARE IN ACCORDANCE WITH DEED RECORDED IN VOLUME 48, PAGE 130, DEED RECORDS, BROOKS COUNTY, TEXAS.

I, ALFONSO QUINTANILLA, A REGISTERED PROFESSIONAL LAND SURVEYOR IN THE STATE OF TEXAS, DO HEREBY CERTIFY THE ABOVE METES AND BOUNDS TO BE TRUE AND CORRECT, AND TO BE THE REPRESENTATION AND RESULT OF AN ACTUAL SURVEY DONE ON THE GROUND UNDER MY DIRECTION.

DATE PREPARED: FEBRUARY 27, 2019


ALFONSO QUINTANILLA
REGISTERED PROFESSIONAL
LAND SURVEYOR No. 4856

