

**NOTICE OF SUBSTITUTE TRUSTEE'S SALE**

File for Record  
at 2:47 o'clock P. M.  
SEP 10 2024  
Elvaray B. Silvas  
County Clerk, Brooks County, Texas  
By: [Signature], Deputy

**DATE: SEPTEMBER 10, 2024**

**DEED OF TRUST:**

**Date:** August 26, 2022  
**Grantor:** SHELLEY RENEE SHORTS  
**Beneficiary:** 755 Ventures, LLC, a Texas Limited Liability Company  
**Substitute Trustee:** Charles A Whiteford  
**Address:** P.O. Box 959, Edinburg, Texas 78540

**Recording Information:** Recorded under Document Number **102364** of the Official Records Brooks County, Texas  
**Property:** See Attached Exhibit 'A' & 'B'

**NOTE:**

**Date:** August 26, 2022  
**Amount:** \$91,400.00  
**Debtor:** SHELLEY RENEE SHORTS  
**Holder:** 755 Ventures, LLC, a Texas Limited Liability Company

**Date of Sale of Property (first Tuesday of month): October 1, 2024**

**Earliest Time of Sale of Property: 10 AM**

**Place of Sale of Property (including county):** Place of Sale of Property (including county): The east side steps of the Brooks County Courthouse, 408 W Travis St, Falfurrias, TX 78355, or, if the preceding area is no longer the designated area, at the area most recently designated by the County Commissioner's Court.

Because of default in performance of the obligations of the deed of trust, Trustee will sell the property by public auction to the highest bidder for cash at the place and date specified to satisfy the debt secured by the deed of trust. The sale will begin at the earliest time stated above of within four hours after that time.

Assert and protect your rights as a member of the armed forces of the United States. If you or your spouse is serving on active military duty, including active military duty as a member of the Texas National Guard or the National Guard of another state, or as a member of a reserve component of the armed forces of the United States, please send a written notice of the active military service to the sender of this notice immediately.

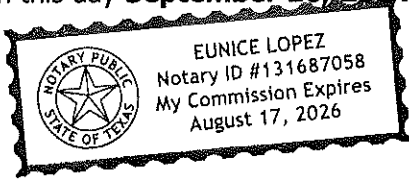
THIS INSTRUMENT APPOINTS THE SUBSTITUTE TRUSTEE IDENTIFIED TO SELL THE PROPERTY DESCRIBED IN THE SECURITY INSTRUMENT IDENTIFIED IN THIS NOTICE OF SALE. THE PERSON SIGNING THIS NOTICE IS THE ATTORNEY OR AUTHORIZED AGENT OF THE MORTGAGEE OR MORTGAGE SERVICER.

[Signature]  
**Charles A Whiteford, Substitute Trustee**

THE STATE OF TEXAS  
COUNTY OF HIDALGO

This instrument was acknowledged before me on this day **September 10, 2024** by **Charles A Whiteford, Substitute Trustee.**

[Signature]  
Notary Public, State of Texas



March 25, 2022

**METES AND BOUNDS DESCRIPTION  
10.03 ACRES BEING  
OUT OF TRACTS 3 AND 4,  
OF THE VIVIANO DE LUNA TRACT  
OF LA RUCIA GRANT,  
COUNTY OF BROOKS, TEXAS**

**EXHIBIT "A"**

**Parcel 17**

A tract of land containing 10.03 acres situated in the County of Brooks Texas, being out of Tracts 3 and 4, of the Viviano de Luna Tract of La Rucia Grant, according to the Deed thereof recorded in Volume 86, Page 93, Brooks County Deed Records, which said 10.03 acres being all of a certain tract conveyed to Listos Properties, LTD, by virtue of Warranty Deed recorded in Volume 362, Page 674, Brooks County Official Records, said 10.03 acres also being more particularly described as follows:

COMMENCING, at a No. 4 rebar found on the Southeast corner of Tract 4 and Southwest corner of Tract 5, of the Viviano de Luna Tract of La Rucia Grant, also being the Southwest corner of a certain tract of land conveyed to Ramiro P. Gonzalez and Velma D. Gonzalez by virtue of a General Warranty Deed recorded in Volume 232, Page 793, Brooks County Deed Records, for the Southeast corner of this herein described tract;


THENCE, N 00° 11' 54" E, along the East line of said tract 4 and West line of said Tract 5, a distance of 3,507.67 feet to a No. 4 rebar set, for the POINT OF BEGINNING, and the Southeast corner of this herein described tract;

1. THENCE, N 89° 54' 39" W, at a distance of 642.87 feet pass the West line of said Tract 4 and East line of said Tract 3, continuing a total distance of 803.44 feet to a No. 4 rebar set, for the Southwest corner of this tract;
2. THENCE, N 00° 05' 21" E, a distance of 548.19 feet to a No. 4 rebar set, for the Northwest corner of this tract;
3. THENCE, S 89° 54' 39" E, at a distance of 161.61 feet pass the East line of said Tract 3 and West line of said Tract 4, continuing a total distance of 794.29 feet, to a No. 4 rebar set on the West line of a certain tract of land conveyed to Hector Montemayor, Jr. by virtue of a Deed of Gift recorded in Volume 321, Page 658, Brooks County Official Records, for the Northeast corner of this tract;
4. THENCE, S 00° 11' 51" E, along the West line of said Hector Montemayor, Jr. tract, a distance of 440.74 feet to a No. 4 rebar set on the Southwest corner of said Hector Montemayor tract, for an inside corner of this tract;
5. THENCE, N 88° 56' 46" E, along the South line of said Hector Montemayor, Jr. tract, a distance of 7.15 feet, to a No. 4 rebar set on the East line of said Tract 4, for an outside corner of this tract;
6. THENCE, S 00° 11' 54" W, along the East line of said Tract 4 and West line of said Tract 5, a distance of 107.60, to the POINT OF BEGINNING and containing 10.03 acres of land, more or less.

I, ROBERTO N. TAMEZ, A REGISTERED PROFESSIONAL LAND SURVEYOR DO HEREBY AFFIRM THAT THIS METES AND BOUNDS DESCRIPTION REPRESENTS THE RESULTS OF A SURVEY MADE ON THE GROUND ON 02/22/2022 UNDER MY DIRECTION AND SUPERVISION.

  
ROBERTO N. TAMEZ, R.P.L.S. #6238

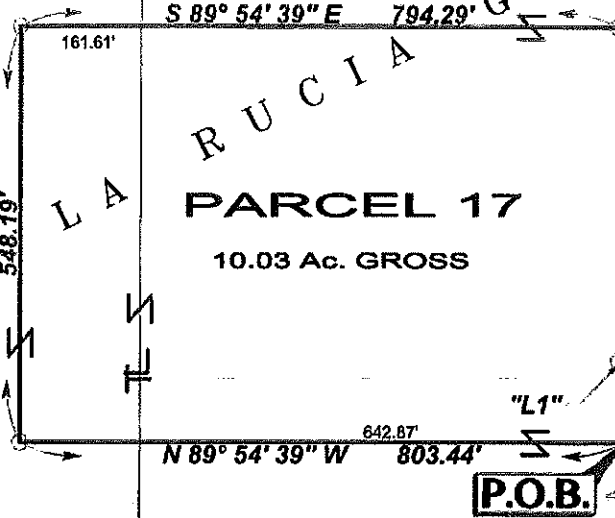
02/22/2022  
DATE:



# EXHIBIT "B"

TRACT 4  
(84.59 acres deed call)  
(VOLUME 86, PAGE 93, B.C.D.R.)

TRACT 3  
(131.84 acres deed call)  
(VOLUME 86, PAGE 93 B.C.D.R.)  
VIVIAN DE LUNA TRACT  
LISTOS PROPERTIES, LTD  
W.D VOLUME 362, PAGE 674, B.C.O.R.  
N 00° 05' 21" E



SCALE: 1"=200'  
TRACT 5  
HECTOR MONTEMAYOR, JR  
D.G VOLUME 321, PAGE 658,  
B.C.O.R.

RAMIRO P. GONZALEZ AND  
VELMA D. GONZALEZ  
G.W.D VOLUME 232, PAGE 793,  
B.C.D.R.


Line Table		
Line #	Direction	Length
"L1"	N 88° 56' 48" E	7.15'
"L2"	S 00° 11' 54" W	107.60'

## PLAT SHOWING PARCEL 17 10.03 ACRES BEING OUT OF TRACTS 3 AND 4 OF THE VIVIAN DE LUNA TRACT OF LA RUCIA GRANT BROOKS COUNTY, TEXAS

**FLOOD ZONE**  
ZONE "X" (UNSHADED)  
AREAS DETERMINED TO BE OUTSIDE THE  
0.2% ANNUAL CHANCE FLOODPLAIN.  
COMMUNITY-PANEL NUMBER: 480470600 G  
MAP DATE: OCTOBER 6, 2010

### LEGEND

- FOUND No.4 REBAR
- SET No.4 REBAR WITH PLASTIC CAP STAMPED MELDEN & HUNT
- ||—||— HOG WIRE FENCE
- B.C.D.R. - BROOKS COUNTY DEED RECORDS
- B.C.O.R. - BROOKS COUNTY OFFICIAL RECORDS
- S.E. COR. - SOUTHEAST CORNER
- P.O.B. - POINT OF BEGINNING
- P.O.C. - POINT OF COMMENCING
- W.D. - WARRANTY DEED
- D.G. - DEED OF GIFT
- G.W.D. - GENERAL WARRANTY DEED
- ||—||— TRACT LINE
- ||—||— SAME OWNER



### NOTES:

1. SURVEY IS VALID ONLY IF PRINT HAS ORIGINAL SEAL & SIGNATURE OF SURVEYOR.
2. BEARING BASIS IS FROM THE No. 4 REBAR FOUND AT THE NORTHEAST CORNER OF TRACT 4 AND THE No. 4 REBAR FOUND ON THE SOUTHEAST CORNER OF TRACT 4.
3. ALL BEARINGS AND DISTANCES AS PER TEXAS COORDINATE SYSTEM SOUTH ZONE 4205, GRID COORDINATES.
4. SURVEY WAS PREPARED WITHOUT THE BENEFIT OF A TITLE COMMITMENT WHICH MAY SHOW ADDITIONAL EASEMENTS AFFECTING THIS TRACT. THE SURVEYOR IS ADVISING THE RECIPIENT OF THIS PLAT THAT ADDITIONAL EASEMENTS MAY AFFECT THIS TRACT.

I, ROBERTO N. TAMEZ, A REGISTERED PROFESSIONAL LAND SURVEYOR, DO HEREBY CERTIFY THE FOREGOING PLAT TO BE TRUE AND CORRECT REPRESENTATION OF A SURVEY MADE ON THE GROUND ON 02/22/22 UNDER MY DIRECTION AND SUPERVISION.

ROBERTO N. TAMEZ, RPLS No. 6238 DATE: \_\_\_\_\_



**MELDEN & HUNT INC.**  
CONSULTANTS • ENGINEERS • SURVEYORS

PAGE 2 OF 2  
DATE: 03/25/2022  
JOB No. 22387.08  
FILE NAME: 22387\_Parcel 17  
DRAWN BY: B.M.

115 W. McINTYRE  
EDINBURG, TX 78541  
PH: (856) 381-0881  
FAX: (856) 381-1839  
ESTABLISHED 1947  
www.meldenandhunt.com